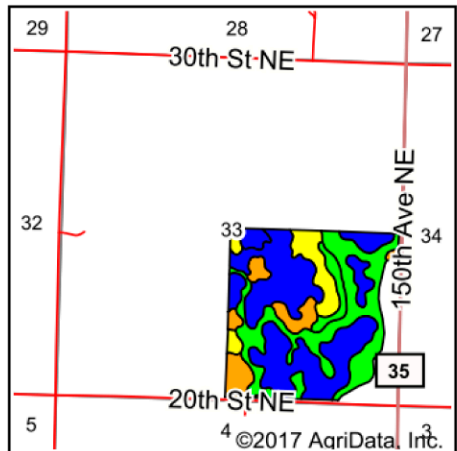
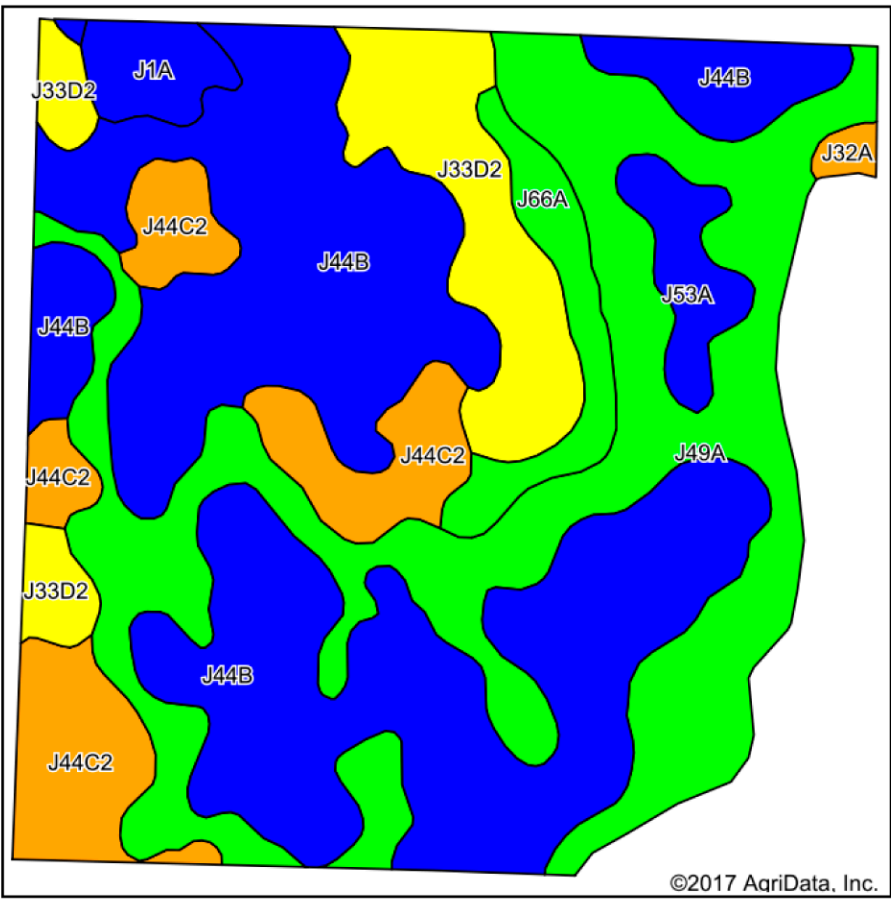


# Soils Map



State: **Minnesota**  
 County: **Swift**  
 Location: **33-122N-37W**  
 Township: **Kerkhoven**  
 Acres: **139.75**  
 Date: **9/14/2017**











Maps Provided By:  
  
 CUSTOMIZED ONLINE MAPPING  
 © AgriData, Inc. 2017 [www.AgriDataInc.com](http://www.AgriDataInc.com)



Soils data provided by USDA and NRCS.

©2017 AgriData, Inc.

Area Symbol: MN151, Soil Area Version: 14

Code	Soil Description	Acres	Percent of field	PI Legend	Non-Irr Class *c	Productivity Index	Bromegrass alfalfa hay	Cor n	Oats	Soybeans	Spring wheat
J44B	Esmond-Heimdal-Sisseton complex, 2 to 6 percent slopes	60.07	43.0%		IIIe	84					
J49A	Lakepark-Parnell, occasionally ponded, complex, 0 to 2 percent slopes	40.83	29.2%		IIw	92					
J44C2	Esmond-Heimdal complex, 6 to 12 percent slopes, eroded	14.15	10.1%		IVe	75	3.7	131	68	41	46
J33D2	Sisseton-Heimdal complex, 12 to 20 percent slopes, eroded	12.96	9.3%		IVe	62		3	108	46	34
J66A	Emrick loam, 1 to 3 percent slopes	4.76	3.4%		Ile	99	4.5	172	80	54	55
J53A	Ortonville loam, 1 to 3 percent slopes	3.51	2.5%		IIs	86	4.2	149	79	47	55
J1A	Parnell silty clay loam, occasionally ponded, 0 to 1 percent slopes	2.84	2.0%		IIIw	86					
J32A	Bigstone silty clay loam, depressional, 0 to 1 percent slopes	0.63	0.5%		IIIw	77	3.4	134	72	42	50
<b>Weighted Average</b>						<b>84</b>	<b>0.9</b>	<b>33.5</b>	<b>16.2</b>	<b>10.5</b>	<b>11.1</b>

\*c: Using Capabilities Class Dominant Condition Aggregation Method

Soils data provided by USDA and NRCS.